

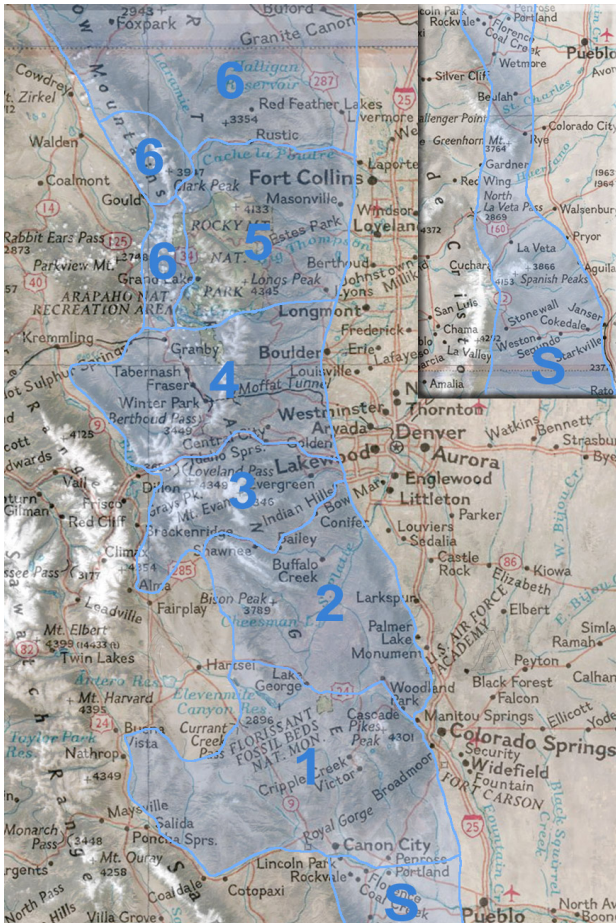
The Perfect Coffee Table Book for a True Front Range Home

Eagle's View of the Front Range

Aerial Photographs with Mountain Descriptions from Pikes Peak to Longs Peak and Beyond


This is a 572-page photography book that contains 575, mostly aerial, photographs of the Front Range Mountains, supplemented with 9 USGS maps and a comprehensive index with 1469 entries.

It shows most of the Front Range mountains above 9000 feet high and covers all six 14-ers comprehensively. The photographs are grouped in 7 sections, as seen on the map below, describing mountains from New Mexico to Wyoming borders, so that the area extends further south than the commonly accepted definition of Front Range.




The list of mountains includes: Spanish Peaks, Pikes Peak Massif, Tarryall Mountains, Grays Peak Massif, Mount Evans, Indian Peaks, Rocky Mountains Natl. Park, Medicine Bow Mountains and more. A winter photo of Longs Peak is printed on the front cover.

The book contains several panoramas; some of them are very wide views spanning several pages. An example is presented below:




http://pikespeakphoto.com/aerials/front_range.html

You may download the entire book in .pdf format from the link posted above.



Each photo shows names and heights of mountains as shown on the above example of Mount Evans page.

This is an over 4-pound and 1.6 inch-thick, a not to be overlooked coffee table book, ideal for a person loving Colorado Mountains. This one of a kind book is available from Pikes Peak Photo Internet [Store](#) and from some other stores in the Front Range region.



Hard cover book, published in 2013 by Mother's House Publishing, ISBN 978-1-61888-070-3.

PikesPeakPhoto.com